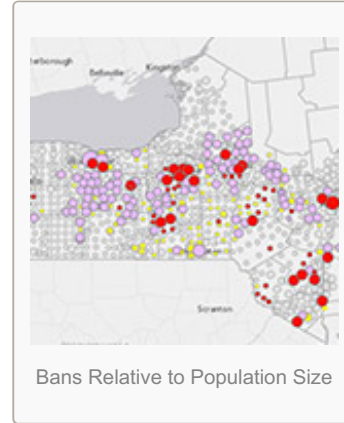
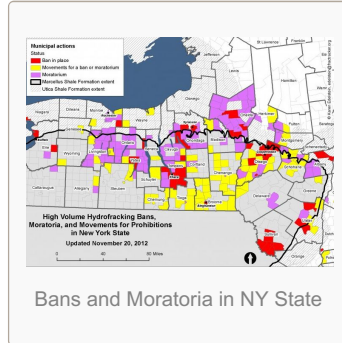
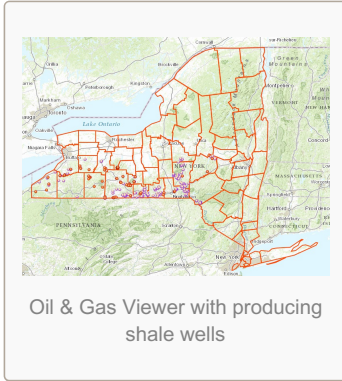


# New York Maps

## Most Requested



## Additional Maps

This section contains other maps that we've made at FracTracker. Generally, they were made to accompany a blog post or as a service to one of our users, but may not be in demand to the same degree as the maps above.

LAST UPDATED	TITLE AND LINKS
February 2014	Location and Extent of Cargill Salt Mine, Lansing, NY. <a href="#">Map</a>
January 2014	Road-spreading of Brine Derived from Oil and Gas Wells (June 2011-July 2013). <a href="#">Map</a>
July 2013	Registered Water Withdrawals in NY State. <a href="#">Map</a>
March 2013	Oil and Gas Viewer – Wells drilled, permitted, etc. <a href="#">Map</a>
January 2013	Oil and gas well count in NYS and the US. <a href="#">Map</a>
January 2012	Municipally- and privately-owned landfills, as well as publicly-owned wastewater treatment plants in NYS. <a href="#">Map</a>
-	Shale Gas Formation Layers in New York State. <a href="#">Map</a>
-	NYS Facilities Accepting PA Drilling Waste (2011-13). <a href="#">Map</a>
-	Health indicators, risks, and infrastructure in NYS. <a href="#">Map</a>
-	Potential risks related to LPG storage in Central New York. <a href="#">Map</a>
-	Natural gas pipeline infrastructure (in NYS and the US). <a href="#">Map</a>
-	Priority-to-plug wells in NYS. <a href="#">Map</a>

## Hydraulic Fracturing Bans and Moratoria in NYS

---

February 13,  
2014

NY Bans and Moratoria (Static, post w/comments). [Post](#)

---

July 4, 2013

NY State Hydraulic Fracturing Bans Relative to Population. [About](#) | [Map](#)

---

February 5,  
2014

Dynamic Bans, Moratoria, and Anti-Bans. [Map](#)

---